

Through Kyjov Valley

opt. A NT Křinice River Valley With All Senses

opt. B Kyjov Rock Trail

 DURATION	 KM	 ELEVATION GAIN	 DESTINATIONS	 MAP
3,5 h / 1,5 h	13,5 km / 3,2 km	100 m / 150 m	NT Křinice River Valley With All Senses	










ARRIVAL:

A  434 Děčín, Hřensko, Jetřichovice, Chřibská, Rybníště, Doubice, Krásná Lípa > Kyjov

Klenotnice
Kyjov Castle (lookout)
Skalní bratři (lookout)
Kinský lookout




ROUTE:


Krásná Lípa, Kyjov, Kyjovské údolí BUS or  Kyjov > **opt. A**  NT Křinice River Valley With All Senses (10 stops, suitable for families with children) to border crossing in Zadní Doubice, 110 min. >  return the same way to Kyjov, BUS,  110 min. **opt. B**  NT Křinice River Valley With All Senses to crossroads *Pod Praporkem* 15 min. >  Klenotnice 10 min. > return the same way  > Kögler's NT to rock lookouts – **Kyjov Castle** 15 min., **Skalní bratři** 10 min., **Kinský lookout** 15 min. > continue via Kögler's Nature Trail past the forest graveyard, then  back to Kyjov, BUS,  25 min.

From Krásný Buk via church trails to lookouts, cottages, and sacral monuments













 DURATION	 KM	 ELEVATION GAIN	 DESTINATIONS	 MAP
4 h	10,5 km	350 m	Krásný Buk Castle ruins Sněžná (sacral monuments) Dlouhý Důl (cottages) Klenotnice Kyjov Castle (lookout) Skalní bratři (lookout) Kinský lookout Kamenná Horka (lookout)	

ARRIVAL:


A  434 Děčín, Hřensko, Jetřichovice, Chřibská, Rybníště, Doubice, Krásná Lípa, Kyjov > Krásný Buk

B  407 Varnsdorf, Krásná Lípa, Staré Křečany, Vlčí Hora > Krásný Buk

ROUTE:

Krásná Lípa, Krásný Buk BUS or  Krásný Buk >  Krásný Buk Castle ruins 15 min. >  Holy Trinity Chapel 20 min. >  Sněžná – Church of Our Lady of the Snows 10 min. >  via church trail to Dlouhý Důl and to *Kyjov-Dixův mlýn* crossroads 30 min. >  via Křinice River valley to *Pod Praporkem* crossroads 15 min. >  Klenotnice 10 min. > return the same way  > Kögler's NT to rock lookouts – **Kyjov Castle** 15 min., **Skalní bratři** 10 min., **Kinský lookout** 15 min. > continue via Kögler's NT past the forest graveyard, then  back to Kamenná Horka 60 min. >  to **Kamenná Horka** lookout 10 min. > follow the same trail  back to Krásný Buk, BUS,  30 min.

NOTES:

Make your trip 2 km shorter from *Kyjov-Dixův mlýn* crossroads via  to Kyjov and Kamenná Horka and back to Krásný Buk. But you will miss the rock lookouts in Kyjov.











From Vlčí Hora to the lookout tower and into the world of rock gorges

 DURATION	 KM	 ELEVATION GAIN	 DESTINATIONS	 MAP
4,5 h	12,5 km	400 m	Vlčí hora lookout tower Brtnický Castle ruins Vlčí potok valley	







ARRIVAL:

A  407 Varnsdorf, Krásná Lípa, Staré Křečany > Vlčí Hora


ROUTE:

Krásná Lípa, Vlčí Hora BUS or  Vlčí Hora >  Vlčí hora lookout tower 30 min. >  Křížový vrch to Brtníky 45 min. >  Soví lookout 40 min. >  Velký pruský tábor overhang 15 min. >  Brtnický Castle ruins 10 min. >  Vlčí potok valley to *Vlčí potok-U jezevce* crossroads 60 min. >  Albert's Cross 20 min. >  walk across the meadow with stunning views of Vlčí hora, Luž and Jedlová back to Vlčí Hora, BUS,  20 min.








Along forest trails from Rybníště via Karlova výšina to Krásná Lípa

 DURATION	 KM	 ELEVATION GAIN	 DESTINATIONS	 MAP
3 h	8,5 km	150 m	Karlova výšina (lookout) Town park in Krásná Lípa Krásná Lípa	







ARRIVAL:

A  409 Chřibská, Krásná Lípa, Rumburk, Staré Křečany, Mikulášovice, Dolní Poustevna > Rybníště

ROUTE:

Rybníště, pošta BUS or  in Rybníště >  to *Pod Kočičí skálou* crossroads 45 min. >  Karlova výšina lookout 15 min. >  steep descent down old stone steps to *Pod Vápenkou* crossroads 30 min. >  lookout by **Kamenná Horka** 30 min. >  town park in Krásná Lípa 20 min. >  reach Krásná Lípa BUS, 10 min.









Via Kyjov Valley along Křinice to boats in Obere Schleuse Gorge

 DURATION	 KM	 ELEVATION GAIN	 DESTINATIONS	 MAP
6 h	18 km	200 m	NT Křinice River Valley With All Senses Obere Schleuse (boat ride) Vlčí potok valley	

ARRIVAL:

A  434 Děčín, Hřensko, Jetřichovice, Chřibská, Rybníště, Doubice, Krásná Lípa > Kyjov

ROUTE:

Krásná Lípa, Kyjov, Kyjovské údolí BUS or  Kyjov >  NT Křinice River Valley With All Senses (10 stops, suitable for families with children) to border crossing in Zadní Doubice 110 min. > the trail continues in Germany  to *Böhmische Mühle* crossroads >  past *Niedermühle* to **Obere Schleuse gorge** (boat ride) 30 min. > at the end of the boat ride, climb high above the gorge back to the quay > return the same way  to *Böhmische Mühle* crossroads 45 min. >  to Brtnický most in Zadní Doubice 25 min. >  through **Brtnický potok valley** to the Kopec settlement 60 min. >  reach Brtníky BUS, 25 min.



Saxon-Bohemian
SWITZERLAND





npccs.cz
 NPČeskeSvycarsko
 np_ceskesvycarsko



Saxon-Bohemian
 SWITZERLAND

ceskesvycarsko.cz
 CeskeSvycarsko1
 bohemian_switzerland

hrebenovka.com
 #jduhrebenovku



RIDGE TRAIL
 Bohemian Switzerland

BUS LINES

BUS 407 Staré Křečany, Brtníky - Krásná Lípa, Vlčí Hora - Krásná Lípa, Krásný Buk - Krásná Lípa - Varnsdorf, Studánka - Varnsdorf and back
 Year-round

BUS 409 Chřibská - Rybníště - Krásná Lípa - Rumburk - Staré Křečany - Staré Křečany, Brtníky - Mikulášovice - Vilémov - Dolní Poustevna and back
 Year-round

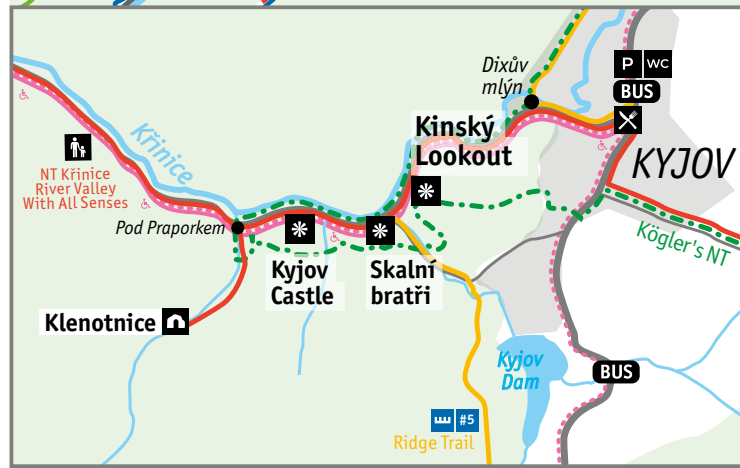
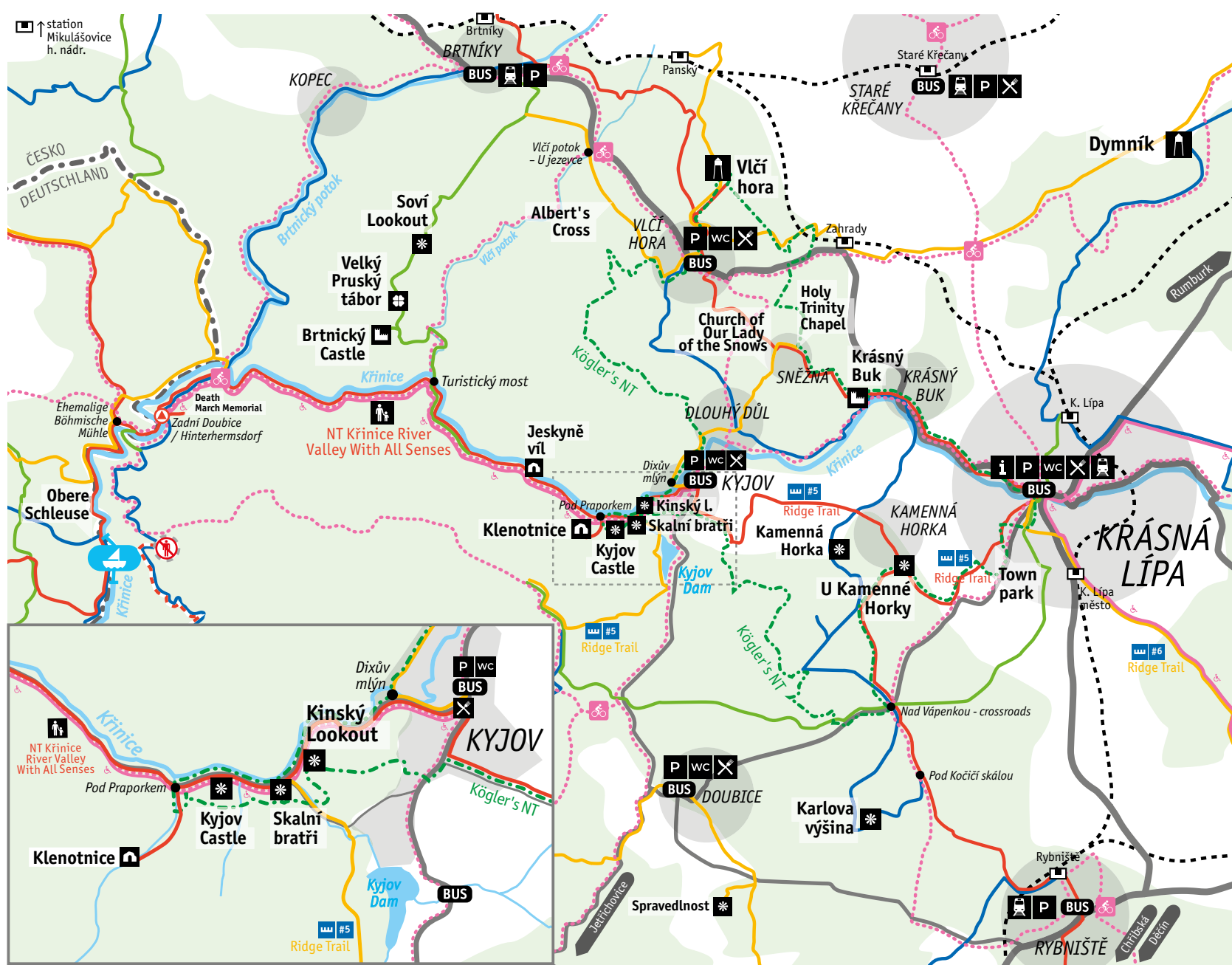
BUS 434 Děčín - Hřensko, nábřeží - Hřensko, Pravčická brána - Hřensko, Mezní Louka - Jetřichovice, Vysoká Lípa - Jetřichovice - Chřibská - Rybníště - Doubice - Krásná Lípa, Kyjov - Krásná Lípa, Krásný Buk - Krásná Lípa and back
 Year-round



The Nature Trail Křinice River Valley With All Senses

is different from what you might expect. You won't find classic boards full of texts and charts. Instead, it lets you discover nature's stories at your own pace and with your own senses—touch, sight, and hearing. The trail winds along the Křinice River from Kyjov to Zadní Doubice to the border crossing. The asphalt road allows wheelchair users and families with strollers to move comfortably. The trail is approximately 13,5 km long (does not form a loop) and has 10 stops.

Recommendation: Young children can enjoy the trail on a bicycle or a balance bike with inflatable wheels. A mobile phone with a QR code reader installed is required to read the information.



KRÁSNÁ LÍPA REGION BOHEMIAN SWITZERLAND

- BUS** bus top
- 438** bus line
- boat ride
- parking
- toilets
- information
- adventure trail for families with children
- lookout tower
- lookout
- refreshments
- natural landmark
- train station
- castle/castle ruins
- cave
- cycling trail
- CLOSED! RISK OF FALLING TREES

i **The House of Bohemian Switzerland, Krásná Lípa**
 November to March
 – Tue to Sun
 April to October
 – Mon to Sun

t **Dymník lookout tower**
 April to October
 – Mon to Sun
 Buy tickets on-site.

t **Vlčí hora lookout tower**
 April to September
 – Mon to Sun
 October to March
 – Sat, Sun
 Buy tickets on-site.

Obere Schleuse Gorge
 From Easter to October 31
 – Mon to Sun
 (9:30 to 16:30, last boat departs at 16:00)
 pay in EUR on site

P **Kyjov**
 Some parking lots in Kyjov charge a fee

