









Full Circuit: Hřensko - Janov - Divoká Gorge - Pravčická Gate - Hřensko

DURATION	DISTANCE	ELEVATION GAIN	DESTINATIONS	MAP
7 h	18 km	700 m	Lookout Tower Janov Divoká Gorge Pravčická Gate	

ARRIVAL:

By train and ferry to Hřensko or Bus 434/438 from Děčín or Krásná Lípa/Jetřichovice/Mezní Louka to Hřensko via Bus (Riverbank Stop).

DIRECTIONS:

Hřensko, Bus (Riverbank Stop)  > **Elisalex Lookout** > Janov **Lookout Tower** 90 min. >  around the golf course in the direction of Hájenky (near Bus lines 441/432): further  descent into the gorges > Mezní Můstek 30 min. (crossing the tourist paths) > upstream from Kamenice River to Divoká Gorge 10 min. (boat ride)  > return to Mezní Můstek 10 min. >  ascent to Mezná (Bus) 20 min. (Stairs) > from Mezná  along the Mlýnská Cesta (**Pravčická Gate Lookout**), 45 min. to the Tři Prameny Crossroads (Bus) > ascent  to **Pravčická Gate** (viewpoint, restaurant) 45 min. > descent back to Tři Prameny (Three Springs) 30 min., Total Distance = 18 km (use Bus 434/438/441 towards Hřensko/Děčín, or 434 towards Jetřichovice/Krásná Lípa), or, on foot Hřensko Nábřeží/Riverbank (Bus) is +2.5 km.

From Hřensko to the Scenic Table Mountains of Kaiserkrone and Zirkelstein

DURATION	DISTANCE	ELEVATION GAIN	DESTINATIONS	MAP
3 h	8 km	350 m	Table Mountains Kaiserkrone und Zirkelstein	

DIRECTIONS:

From Hřensko by ferry to Schöna or by train from Děčín or Rumburk to Schöna and follow signs to the village of Schöna 30 min, from there 10 min to **Kaiserkrone** Table Mountain and 10 min back. Add 20 min to **Zirkelstein** Table Mountain. 45 min. back to Schöna train/ferry. Features 360 degree views of Bohemian Switzerland.

OTHER TIPS FOR

SHORT TRIPS:

#1 Hřensko/Tři Prameny: Bus > Pravčická Gate and return.

#2 Mezná: Bus 438/441 > Divoká Gorge, (boat ride) > Na Hájenkách, Bus 441/432.

#3 Na Hájenkách, Bus 432/441 > Divoká Gorge > Janov Lookout Tower > Janov, Bus 434/441.

ceskesvycarsko.cz | npcs.cz | [#krajinatajemstvi](https://www.instagram.com/krajinatajemstvi)

Foto: Martin Rak Design: jchv+

From Hřensko by Bus to Mezná or Hájenky to Pravčická Gate via the Gorges

DURATION	DISTANCE	ELEVATION GAIN	DESTINATIONS	MAP
4,5 h	11 km	500 m	Divoká Gorge Pravčická Gate	

ARRIVAL:

By train and ferry to Hřensko, then by bus 438/441 to Mezná or bus 438 from Děčín to Mezná or by car to Hřensko, parking at Hotel Praha or by the waterfall, from there by bus 439 to Mezná.

DIRECTIONS:

Mezná > descent  to the Mezní Můstek 20 min. (crossing of tourist paths) > from Mezní Můstek  to **Divoká Gorge** 10 min. (boat ride) > back to Mezní Můstek 10 min. >  ascent to Mezná (Bus) 20 min. (Stairs) > from Mezná  along the Mlýnská Cesta to **Pravčická Gate Lookout**, 45 min. to the Tři Prameny Crossroads (Bus) > ascent  to **Pravčická Gate** (viewpoint, restaurant) paid entry, 45 min. > descent back to Tři Prameny 30 min. Total distance: 11 km. > From here take bus 434/438/441 back to Hřensko (on foot add 20 min. travel time + 1.5 km).

THE SCENIC ALTERNATIVE:

From either Hřensko or Mezní Louka parking lot take bus 441 to Na Hájenkách Station, from the station travel to Mezní Můstek. This option features a similar 12.5 km loop without trekking along the same trail to and from Mezná.










From Mezní Louka Car Park to Divoká Gorge and Pravčická Gate

DURATION	DISTANCE	ELEVATION GAIN	DESTINATIONS	MAP
5 h	12,5 km	550 m	Divoká Gorge Pravčická Gate	

ARRIVAL:

Bus 434 from Krásná Lípa/Jetřichovice; Bus 434/438 from Děčín, or, by car.

DIRECTIONS:

 Mezní Louka > along  to Mezná 30 min. > descent  to Mezní Můstek 20 min. > from Mezní Můstek  to **Divoká Gorge** 10 min. (boat ride) > return to Mezní Můstek  10 min. >  ascent to Mezná (Bus) 20 min. (stairs) > from Mezná  along the Mlýnská Cesta to Pravčická Brána Viewpoint, 45 min. to Tři Prameny Crossroads (Bus) > ascent  to **Pravčická Gate** (viewpoint, restaurant) 45 min. > descent back to Tři Prameny 30 min. (Bus 434/438/441 back to  Mezní Louka).



ústecký kraj



Českosaské
ŠVÝCARSKO



BOHEMIAN SWITZERLAND HŘENSKO AREA